

Dry, but not Scary Dry

Ojai Basin conditions, October 2024

OBGMA

Ojai, California

Jordan Kear, PG, CHG

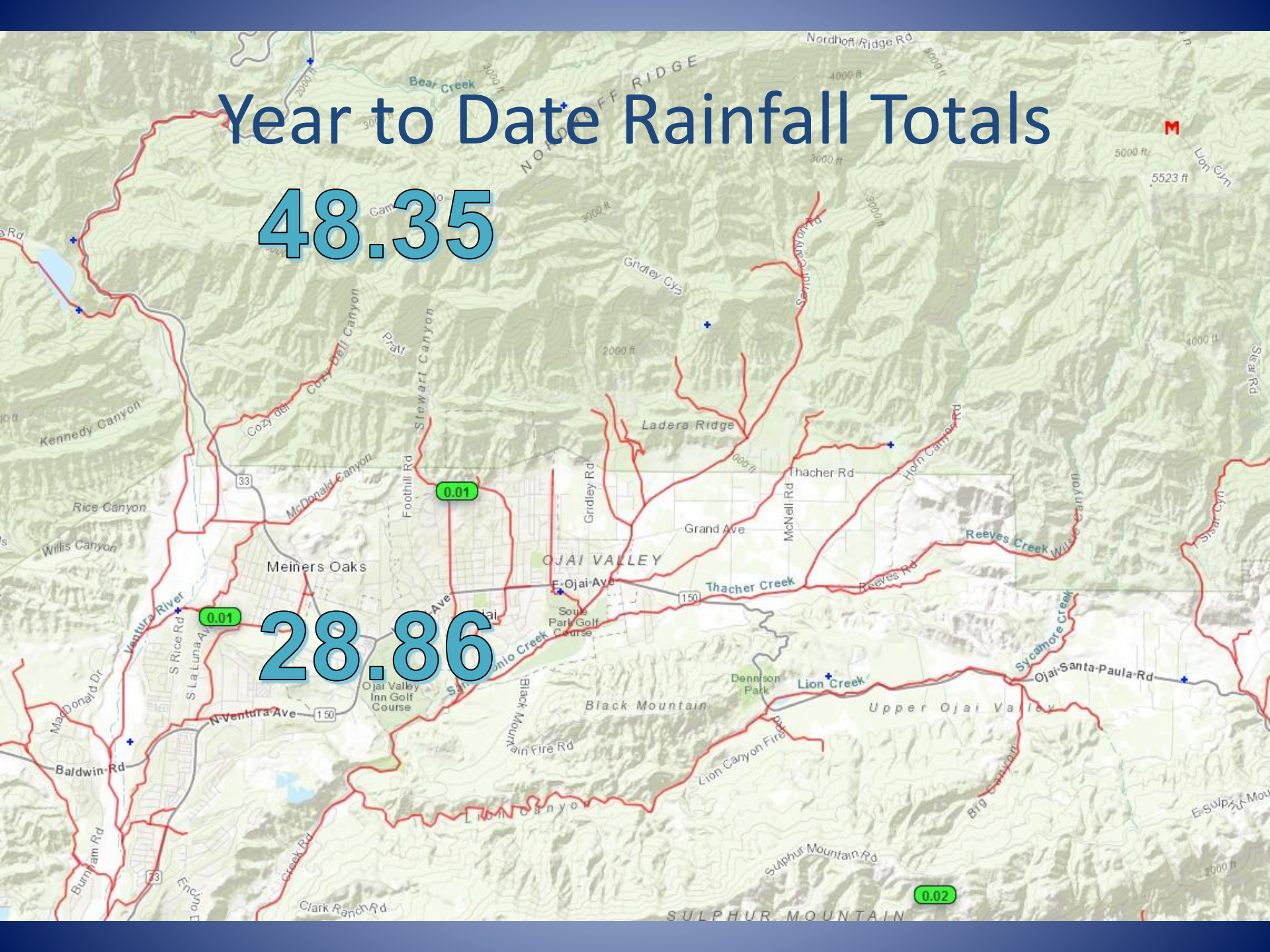
24 October 2024



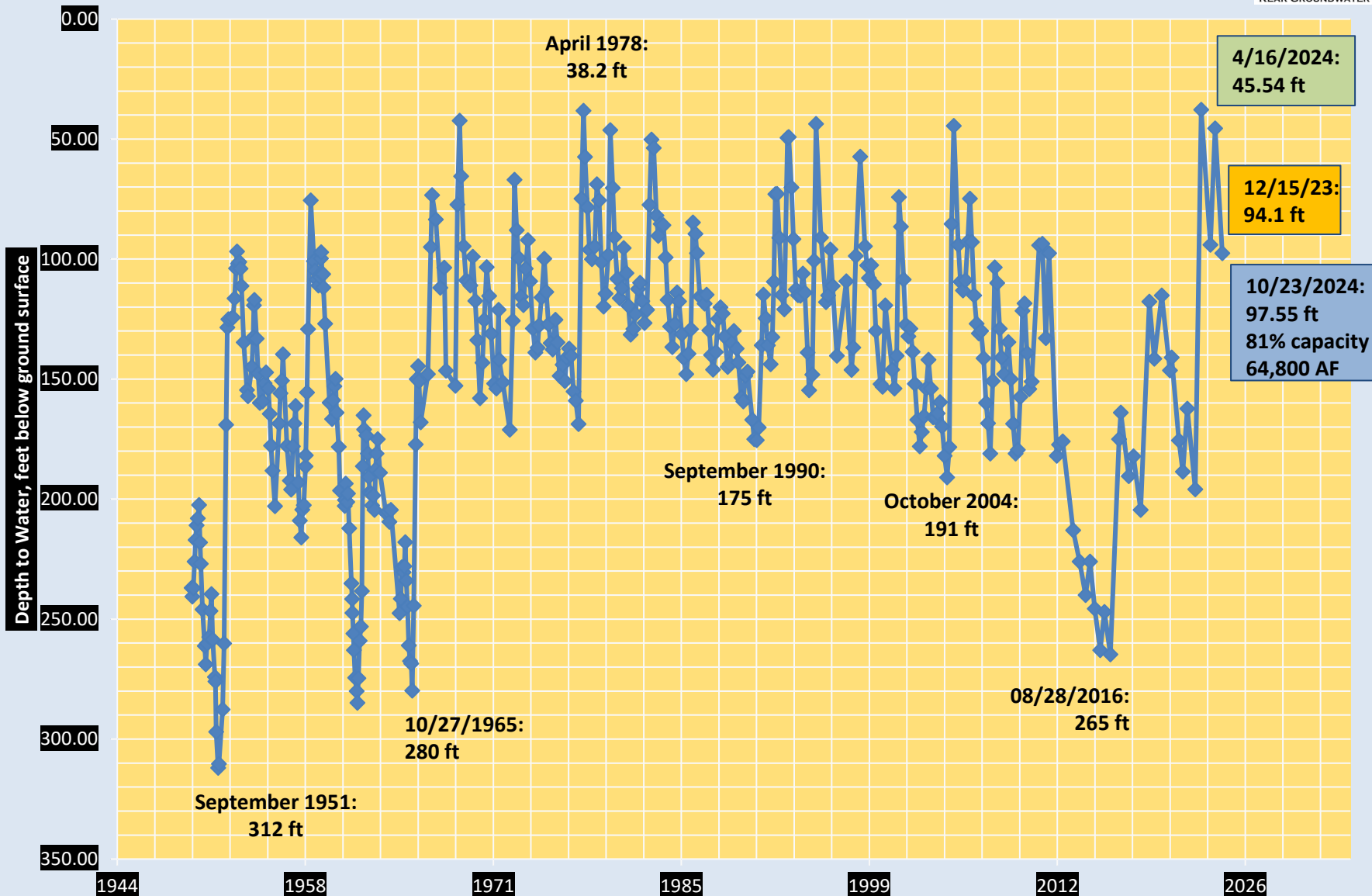
Year to Date Rainfall Totals

48.35

28.86

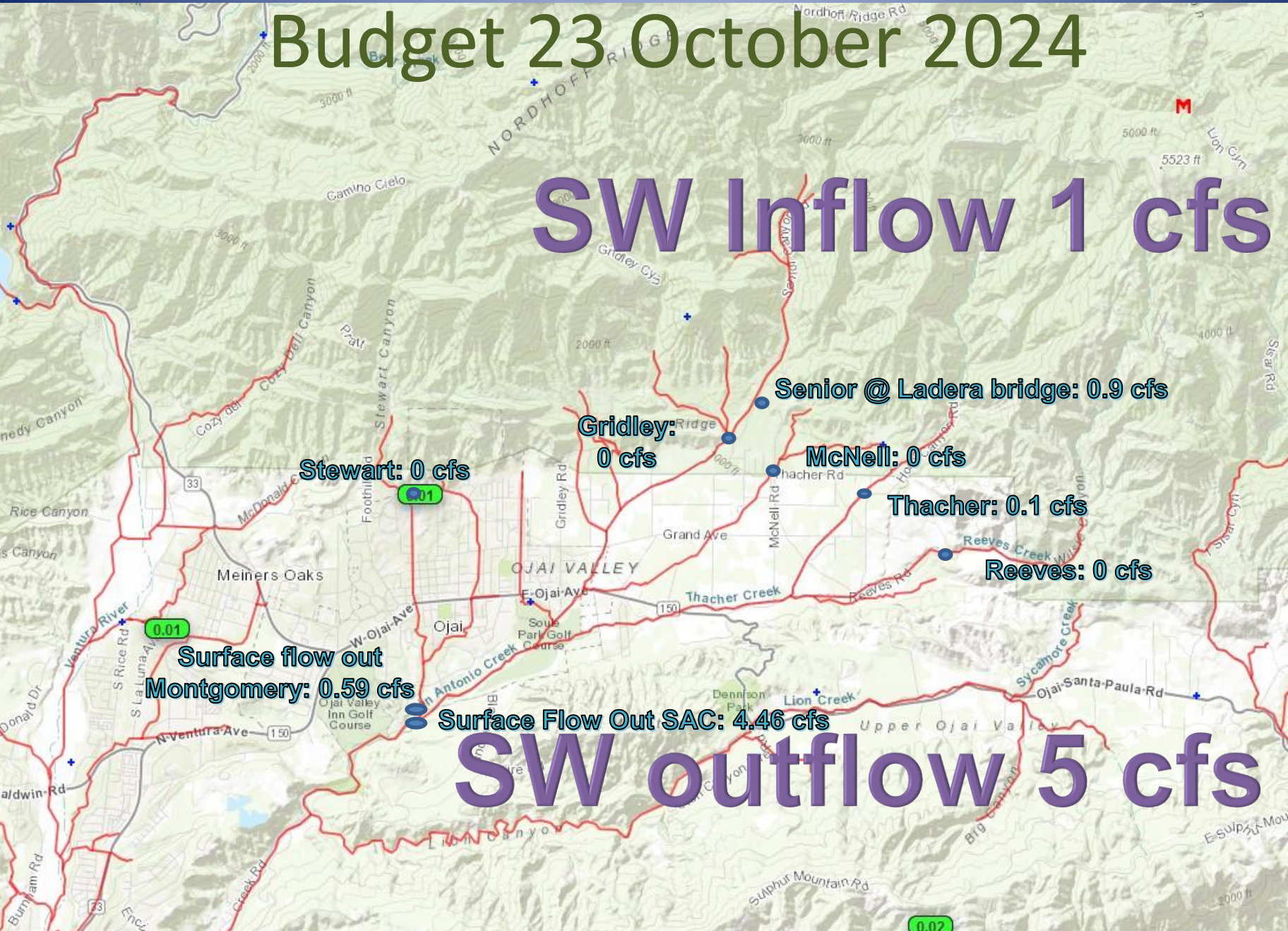


Depth to Water: Ojai Basin Key Well Area 04N/22W-5L8 & 5L5 (Carne and Grand)



Budget 23 October 2024

SW Inflow 1 cfs



SW outflow 5 cfs



VENTURA RIVER VALLEY

OJAI VALLEY

SANTA ANA FAULT

STEWART CANYON

SKUNK

Ojai Basin

Ojai Basin
Outflow Point(s)



SAN ANTONIO CREEK

OBGMA
Jurisdiction

Consistent
bedrock
Exposure

Creek Road at Camp Comfort - County Gauge

Camp Comfort

CAMP COMFORT



UTILITY RD

Basin outflow
point - currently
flow over alluvium,
some subsurface flow
in known and defined channel





San Antonio Creek Flow
over Bedrock
through Camp Comfort



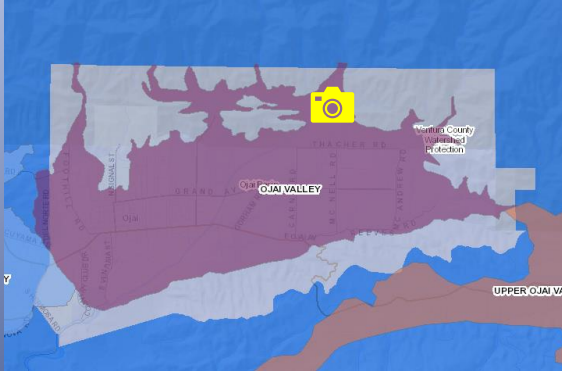
San Antonio Creek Outflow from Ojai Basin estimates 2019-2024

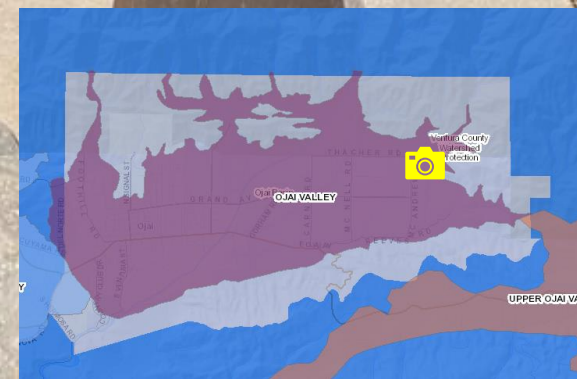


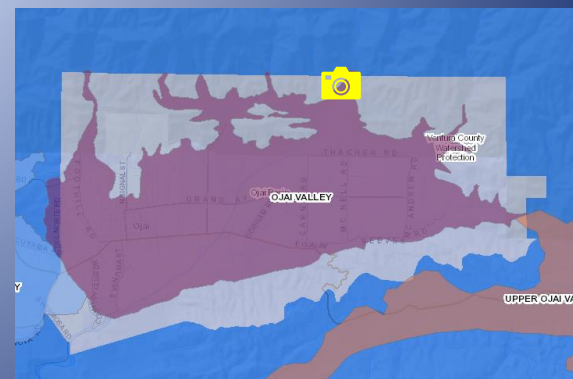


San Antonio Creek Outflow from Ojai Basin estimates 2019-2024













GPSMAP 64s

Note

Location
N 34°26.828'
W 119°13.622'

Elevation	Depth
756'	0'

N 0'

Map Done

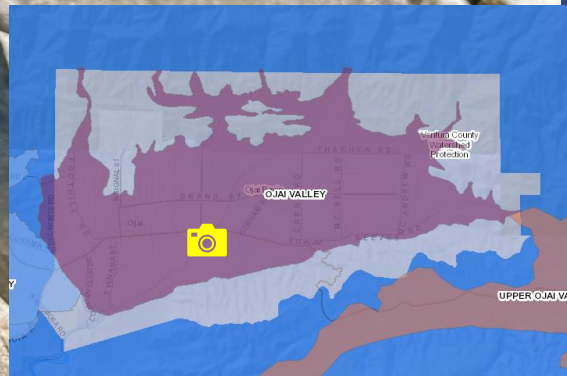
GARMIN

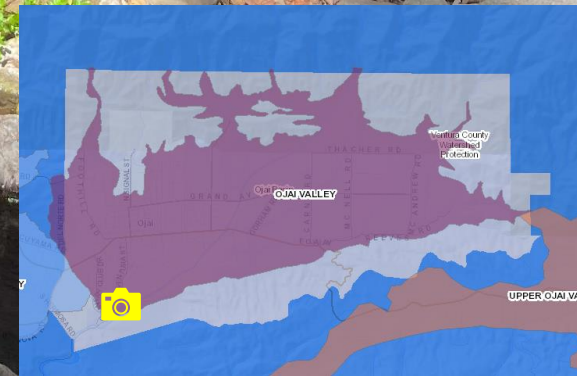
IN OUT

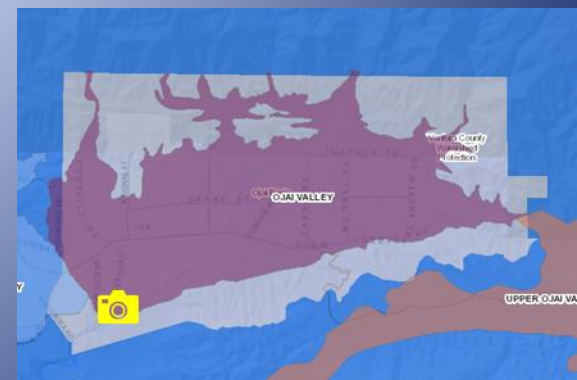
FIND PAGE

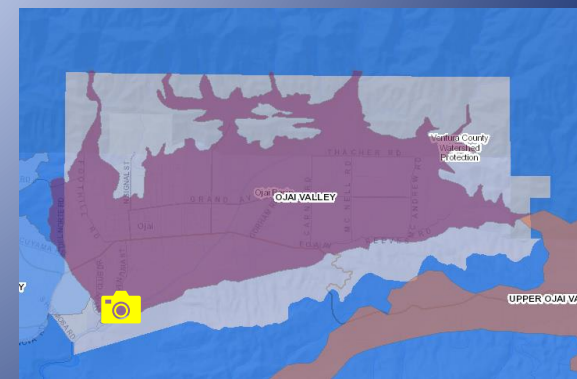
MARK MENU

QUIT ENTER









U. S. Seasonal Outlooks

November 2024 - January 2025

La Niña Watch

The seasonal outlooks combine the effects of long-term trends, soil moisture, and, when appropriate, ENSO.

