

# Up off the highest of lows

Ojai Basin conditions, January 2024

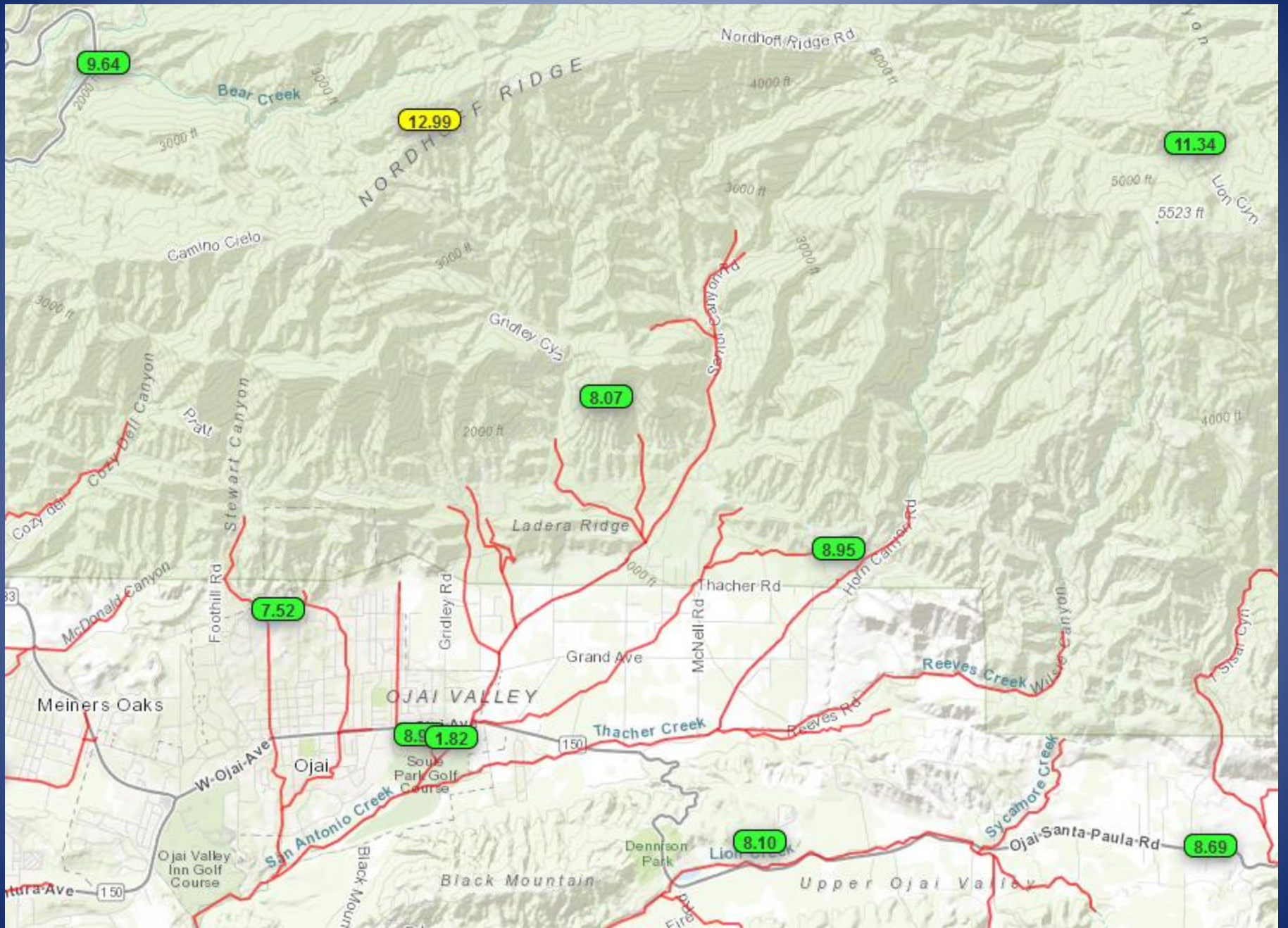
OBGMA

Ojai, California

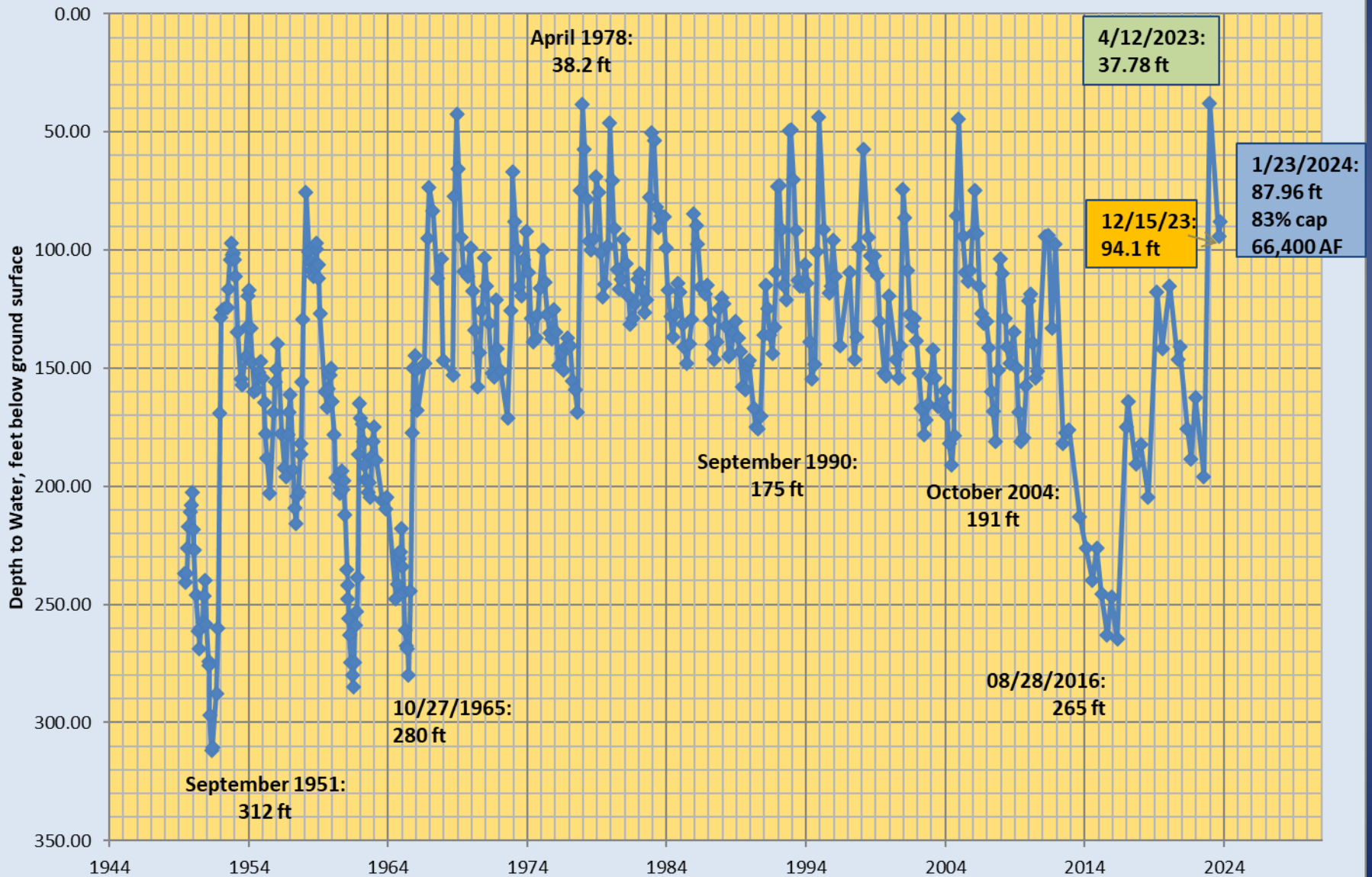
Jordan Kear, PG, CHG

25 January 2024

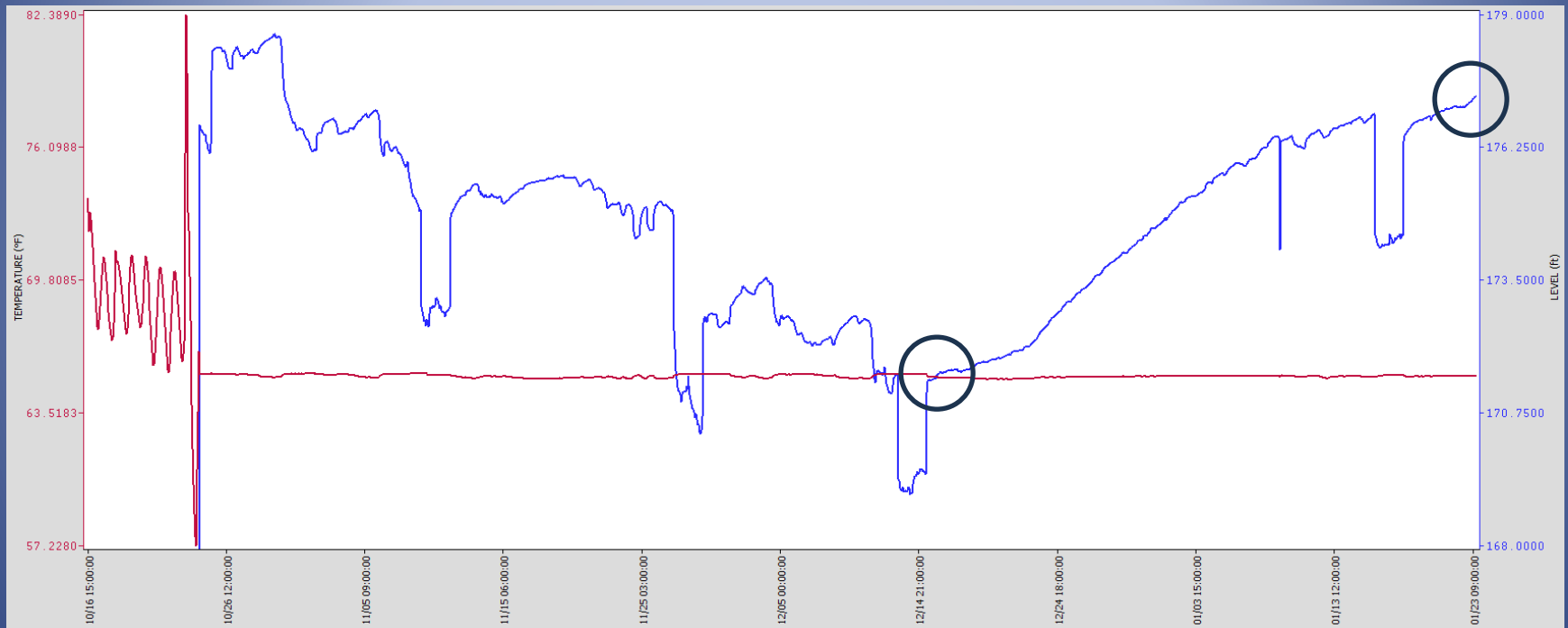




# Depth to Water: Ojai Basin Key Well Area 04N/22W-5L8 & 5L5 (Carne and Grand)



# Elrod Well since October





Balance 24 January 2024

Recharge 8.2 cfs

Gridley: 3.12 cfs

Senior: 2.16 cfs

Thacher: 1.22 cfs

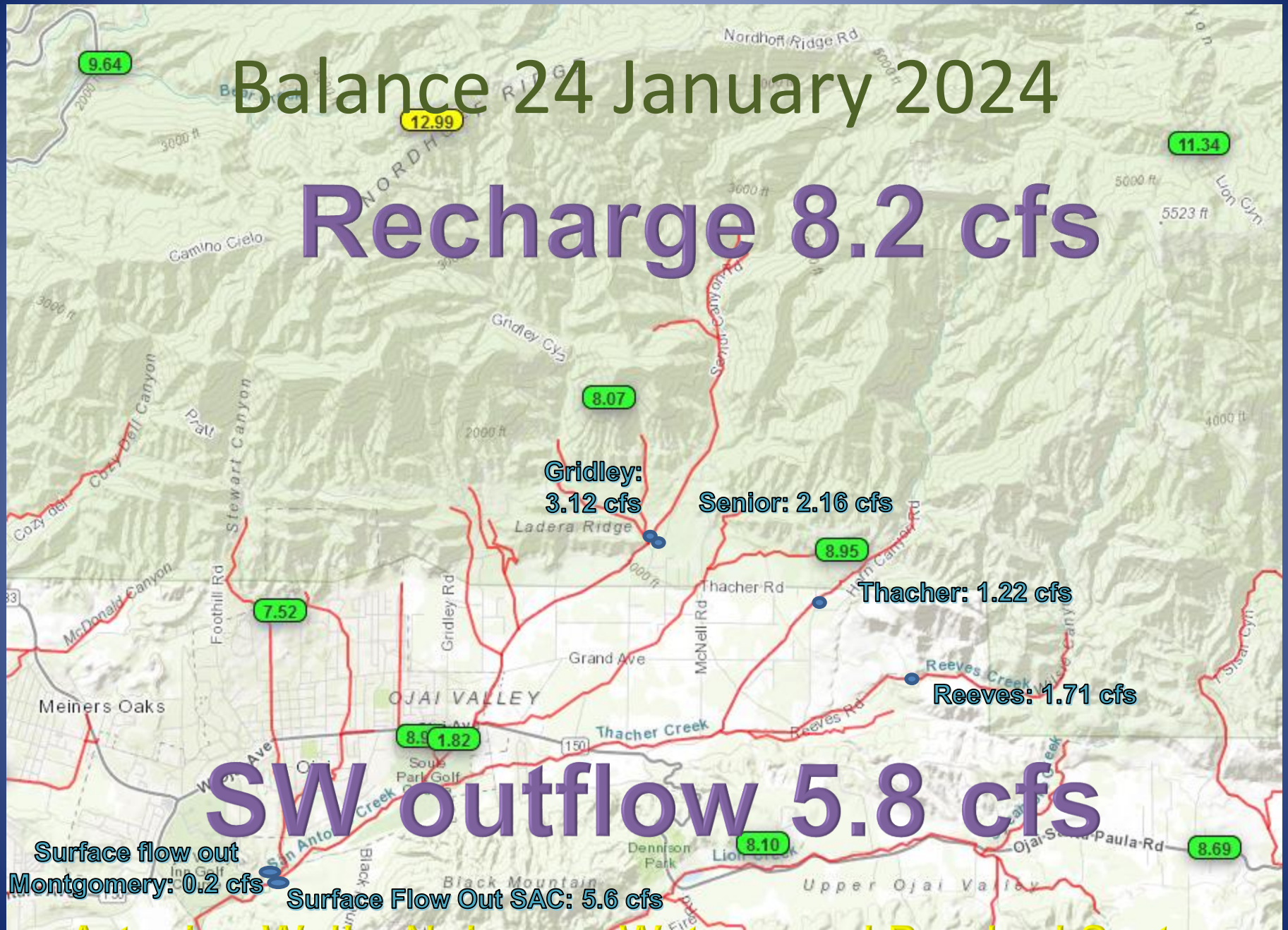
Reeves: 1.71 cfs

SW outflow 5.8 cfs

Surface flow out Montgomery: 0.2 cfs

Surface Flow Out SAC: 5.6 cfs

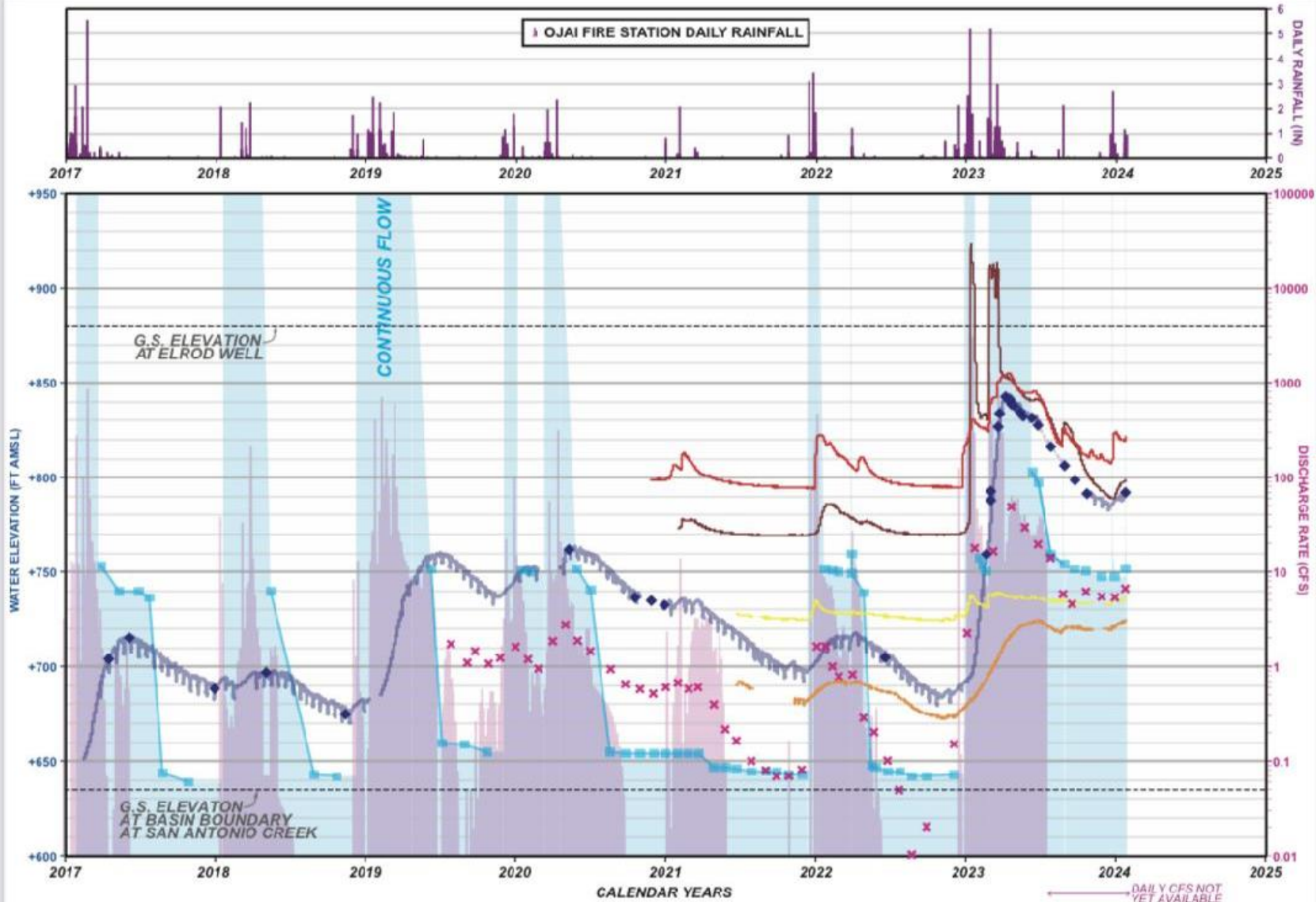
Artesian Wells, Nuisance Waters, and Perched System







OJAI FIRE STATION DAILY RAINFALL



- |  |   |                             |
|--|---|-----------------------------|
| — ELROD WELL LEVEL (LOGGER)                                      | ◆ ELROD WELL LEVEL (SOUNDER)                              | SOUTH-CENTRAL DDMW (LOGGER) |
| — POINT OF DAYLIGHTING LOWER SAN ANTONIO CREEK FLOW              | ×   | — PERCHED (14-24' perf.)    |
| ×  | S.A. CREEK INSTANT. DISCHARGE (CFS) AT OJAI BASIN OUTFLOW | — MAIN (288-328' perf.)     |
| — S.A. CREEK AVG. DAILY DISCHARGE GAUGE (CFS) NEAR VENTURA RIVER |   | SACSGRP DDMW (LOGGER)       |
|  |   | — 190-210' perf.            |
|  |   | — 255-295' perf.            |

← DAILY CFS NOT YET AVAILABLE















